

CALLAWAY COUNTY FLOODPLAIN MANAGEMENT

Pursuant to 44 CFR 60.3(d)

ORDINANCE NO. 44CFR-21

DATE:

10/28/21

CALLAWAY COUNTY FLOODPLAIN MANAGEMENT ORDINANCE

Pursuant to 44 CFR § 60.3(d)

Ordinance No. _____

ARTICLE 1 STATUTORY AUTHORIZATION, FINDINGS OF FACT, AND PURPOSES

SECTION A. STATUTORY AUTHORIZATION

The Legislature of the State of Missouri has in RSMo 49.600 delegated the responsibility to local governmental units to adopt floodplain management regulations designed to protect the health, safety, and general welfare of the public. Therefore, the County Commission of Callaway County, Missouri, ordains as follows:

SECTION B. FINDINGS OF FACT

1. *Flood Losses Resulting from Periodic Inundation*

The special flood hazard areas of Callaway County, Missouri, are subject to inundation, which results in loss of life and property, health and safety hazards, disruption of commerce and governmental services, extraordinary public expenditures for flood protection and relief, and impairment of the tax base; all of which adversely affect the public health, safety and general welfare.

2. *General Causes of the Flood Losses*

These flood losses are caused by (1) the cumulative effect of development in any delineated floodplain causing increases in flood heights and velocities; and (2) the occupancy of flood hazard areas by uses vulnerable to floods, hazardous to others, inadequately elevated, or otherwise unprotected from flood damages.

3. *Methods Used To Analyze Flood Hazards*

The Flood Insurance Study (FIS) that is the basis of this ordinance uses a standard engineering method of analyzing flood hazards, which consist of a series of interrelated steps.

- a. Selection of a base flood that is based upon engineering calculations, which permit a consideration of such flood factors as its expected frequency of occurrence, the area inundated, and the depth of inundation. The base flood selected for this ordinance is representative of large floods, which are characteristic of what can be expected to occur on the particular streams subject to this ordinance. The base flood is the flood that is estimated to have a one percent chance of being equaled or exceeded in any given year as delineated on the Federal Insurance Administrator's FIS, and illustrative materials for Callaway County, Missouri dated September 5, 2012, as amended, and any future revisions thereto.

- b. Calculation of water surface profiles are based on a standard hydraulic engineering analysis of the capacity of the stream channel and overbank areas to convey the regulatory flood.
- c. Computation of a floodway required to convey this flood without increasing flood heights more than one (1) foot at any point.
- d. Delineation of floodway encroachment lines within which no development is permitted that would cause **any** increase in flood height.
- e. Delineation of flood fringe, i.e., that area outside the floodway encroachment lines, but still subject to inundation by the base flood.

SECTION C. STATEMENT OF PURPOSE

It is the purpose of this ordinance to promote the public health, safety, and general welfare of the public; to minimize those losses described in Article 1, Section B (1); to establish or maintain the community's eligibility for participation in the National Flood Insurance Program (NFIP) as defined in 44 Code of Federal Regulations (CFR) § 59.22(a) (3); and to meet the requirements of 44 CFR § 60.3(d) by applying the provisions of this ordinance to:

1. Restrict or prohibit uses that are dangerous to health, safety, or property in times of flooding or cause undue increases in flood heights or velocities;
2. Require uses vulnerable to floods, including public facilities that serve such uses, be provided with flood protection at the time of initial construction; and
3. Protect individuals from buying lands that are unsuited for the intended development purposes due to the flood hazard.

ARTICLE 2 GENERAL PROVISIONS

SECTION A. LANDS TO WHICH ORDINANCE APPLIES

This ordinance shall apply to all lands within the jurisdiction of Callaway County, Missouri, identified as numbered and unnumbered A zones and AE zones, on the Callaway County Flood Insurance Rate Map (FIRM) Index Panel No. 29027CIND0B, dated September 5, 2012, as amended, and any future revisions thereto. In all areas covered by this ordinance, no development shall be permitted except through the issuance of a floodplain development permit, granted by the County Commission or its duly designated representative under such safeguards and restrictions as the County Commission or the designated representative may reasonably impose for the promotion and maintenance of the general welfare, health of the inhabitants of the community, and as specifically noted in Article 4.

SECTION B. COMPLIANCE

No development located within the special flood hazard areas of this community shall be located, extended, converted, or structurally altered without full compliance with the terms of this ordinance and other applicable regulations.

SECTION C. ABROGATION AND GREATER RESTRICTIONS

It is not intended by this ordinance to repeal, abrogate, or impair any existing easements, covenants, or deed restrictions. However, where this ordinance imposes greater restrictions, the provisions of this ordinance shall prevail. All other ordinances inconsistent with this ordinance are hereby repealed to the extent of the inconsistency only.

SECTION D. INTERPRETATION

In their interpretation and application, the provisions of this ordinance shall be held to be minimum requirements, shall be liberally construed in favor of the governing body, and shall not be deemed a limitation or repeal of any other powers granted by Missouri statutes.

SECTION E. WARNING AND DISCLAIMER OF LIABILITY

The degree of flood protection required by this ordinance is considered reasonable for regulatory purposes and is based on engineering and scientific methods of study. Larger floods may occur on rare occasions or the flood heights may be increased by man-made or natural causes, such as ice jams and bridge openings restricted by debris. This ordinance does not imply that areas outside the floodway and flood fringe or land uses permitted within such areas will be free from flooding or flood damage. This ordinance shall not create a liability on the part of Callaway County, any officer or employee thereof, for any flood damages that may result from reliance on this ordinance or any administrative decision lawfully made thereunder.

SECTION F. SEVERABILITY

If any section, clause, provision, or portion of this ordinance is adjudged unconstitutional or invalid by a court of appropriate jurisdiction, the remainder of this ordinance shall not be affected thereby.

ARTICLE 3 ADMINISTRATION

SECTION A. FLOODPLAIN DEVELOPMENT PERMIT

A floodplain development permit shall be required for all proposed construction or other development, including the placement of manufactured homes, in the areas described in Article 2, Section A. No person, firm, corporation, or unit of government shall initiate any development or substantial-improvement or cause the same to be done without first obtaining a separate floodplain development permit for each structure or other development.

SECTION B. DESIGNATION OF FLOODPLAIN ADMINISTRATOR

The Callaway County Emergency Management Director is hereby appointed to administer and implement the provisions of this ordinance.

SECTION C. DUTIES AND RESPONSIBILITIES OF FLOODPLAIN ADMINISTRATOR

Duties of the floodplain administrator shall include, but not be limited to:

1. Review of all applications for floodplain development permits to assure that sites are reasonably safe from flooding and that the floodplain development permit requirements of this ordinance have been satisfied;
2. Review of all applications for floodplain development permits for proposed development to assure that all necessary permits have been obtained from Federal, State, or local governmental agencies from which prior approval is required by Federal, State, or local law;
3. Review all subdivision proposals and other proposed new development, including manufactured home parks or subdivisions, to determine whether such proposals will be reasonably safe from flooding;
4. Issue floodplain development permits for all approved applications;
5. Notify adjacent communities and the Missouri State Emergency Management Agency (MoSEMA) prior to any alteration or relocation of a watercourse, and submit evidence of such notification to the Federal Emergency Management Agency (FEMA);
6. Assure that the flood carrying capacity is not diminished and shall be maintained within the altered or relocated portion of any watercourse.
7. Verify and maintain a record of the actual elevation (in relation to mean sea level) of the lowest floor, including basement, of all new or substantially improved structures;
8. Verify and maintain a record of the actual elevation (in relation to mean sea level) that the new or substantially improved non-residential structures have been floodproofed;
9. When floodproofing techniques are utilized for a particular non-residential structure, the floodplain administrator shall require certification from a Missouri registered professional engineer or architect.

SECTION D. APPLICATION FOR FLOODPLAIN DEVELOPMENT PERMIT

To obtain a floodplain development permit, the applicant shall first file an application in writing on a form furnished for that purpose. Every floodplain development permit application shall:

1. Describe the land on which the proposed work is to be done by lot, block and tract, house and street address, or similar description that will readily identify and specifically locate the proposed structure or work;
2. Identify and describe the work to be covered by the floodplain development permit;
3. Indicate the use or occupancy for which the proposed work is intended;
4. Indicate the fair market value of the structure and the fair market value of the improvement;
5. Specify whether development is located in designated flood fringe or floodway;
6. Identify the existing base flood elevation and the elevation of the proposed development;

7. Give such other information as reasonably may be required by the floodplain administrator;
8. Be accompanied by plans and specifications for proposed construction; and
9. Be signed by the permittee or his authorized agent who may be required to submit evidence to indicate such authority.

ARTICLE 4 PROVISIONS FOR FLOOD HAZARD REDUCTION

SECTION A. GENERAL STANDARDS

1. No permit for floodplain development shall be granted for new construction, substantial-improvements, and other improvements, including the placement of manufactured homes, within any numbered or unnumbered A zones and AE zones, unless the conditions of this section are satisfied.
2. All areas identified as unnumbered A zones on the FIRM are subject to inundation of the one percent annual chance (aka 100-year) flood; however, the base flood elevation is not provided. Development within unnumbered A zones is subject to all provisions of this ordinance. If Flood Insurance Study data is not available, the community shall obtain, review, and reasonably utilize any base flood elevation or floodway data currently available from Federal, State, or other sources.
3. Until a floodway is designated, no new construction, substantial improvements, or other development, including fill, shall be permitted within any numbered A zones or AE zones on the community's FIRM, unless it is demonstrated that the cumulative effect of the proposed development, when combined with all other existing and anticipated development, will not increase the water surface elevation of the base flood more than one foot at any point within the community.
4. All new construction, subdivision proposals, substantial-improvements, prefabricated structures, placement of manufactured homes, and other developments shall require:
 - a. Design or adequate anchorage to prevent flotation, collapse, or lateral movement of the structure resulting from hydrodynamic and hydrostatic loads, including the effects of buoyancy;
 - b. Construction with materials resistant to flood damage;
 - c. Utilization of methods and practices that minimize flood damages;
 - d. All electrical, heating, ventilation, plumbing, air-conditioning equipment, and other service facilities be designed and/or located so as to prevent water from entering or accumulating within the components during conditions of flooding;
 - e. New or replacement water supply systems and/or sanitary sewage systems be designed to minimize or eliminate infiltration of flood waters into the systems and discharges from the systems into flood waters, and on-site waste disposal systems be located so as to avoid impairment or contamination; and
 - f. Subdivision proposals and other proposed new development, including manufactured home parks or subdivisions, located within special flood hazard areas are required to assure that:
 - (1) All such proposals are consistent with the need to minimize flood damage;

- (2) All public utilities and facilities, such as sewer, gas, electrical, and water systems are located and constructed to minimize or eliminate flood damage;
- (3) Adequate drainage is provided so as to reduce exposure to flood hazards; and
- (4) All proposals for development, including proposals for manufactured home parks and subdivisions, greater than fifty (50) lots or five (5) acres, whichever is lesser, include within such proposals base flood elevation data.

5. *Storage, material, and equipment*

- a. The storage or processing of materials within the special flood hazard area that are in time of flooding buoyant, flammable, explosive, or could be injurious to human, animal, or plant life is prohibited.
- b. Storage of other material or equipment may be allowed if not subject to major damage by floods, if firmly anchored to prevent flotation or if readily removable from the area within the time available after a flood warning.

6. *Accessory Structures*

Structures used solely for parking and limited storage purposes, not attached to any other structure on the site, of limited investment value, and not larger than 400 square feet, may be constructed at-grade and wet-floodproofed provided there is no human habitation or occupancy of the structure; the structure is of single-wall design; the accessory structure meets the following floodplain management requirements; and a floodplain development permit has been issued. Wet-floodproofing is only allowed for small low-cost structures.

7. *Agricultural Structures*

Structures used solely for agricultural purposes in connection with the production, harvesting, storage, drying, or raising of agricultural commodities, including the raising of livestock, may be constructed at-grade and wet-floodproofed provided there is no human habitation or occupancy of the structure; the structure is of single-wall design; there is no permanent retail, wholesale, or manufacturing use included in the structure; the structure meets the following floodplain management requirements; and a floodplain development permit has been issued.

9. *Hazardous Materials*

All hazardous material storage and handling sites shall be located out of the special flood hazard area.

SECTION B. SPECIFIC STANDARDS

1. In all areas identified as numbered and unnumbered A zones and AE zones, where **base flood elevation** data have been provided, as set forth in Article 4, Section A(2), the following provisions are required:
 - a. *Residential Construction*

New construction or substantial-improvement of any residential structures, including manufactured homes, shall have the lowest floor, including basement, elevated to two (2) feet above base flood elevation. The elevation of the lowest floor shall be certified by a Missouri licensed land surveyor, engineer, or architect.

b. *Non-Residential Construction*

New construction or substantial-improvement of any commercial, industrial, or other non-residential structures, including manufactured homes, shall have the lowest floor, including basement, elevated to two (2) feet above the base flood elevation or, together with attendant utility and sanitary facilities, be floodproofed so that below the base flood elevation the structure is watertight with walls substantially impermeable to the passage of water and with structural components having the capability of resisting hydrostatic and hydrodynamic loads and effects of buoyancy. A Missouri registered professional engineer or architect shall certify that the standards of this subsection are satisfied. Such certification shall be provided to the floodplain administrator as set forth in Article 3, Section C (7), (8), (9).

c. *Enclosures Below Lowest Floor*

Require, for all new construction and substantial-improvements that fully enclosed areas below lowest floor used solely for parking of vehicles, building access, or storage in an area other than a basement and that are subject to flooding shall be designed to automatically equalize hydrostatic flood forces on exterior walls by allowing for the entry and exit of flood

waters. Designs for meeting this requirement must either be certified by a registered professional engineer or architect or meet or exceed the following minimum criteria:

- (1) A minimum of two (2) openings having a total net area of not less than one (1) square inch for every square foot of enclosed area subject to flooding shall be provided; and
- (2) The bottom of all opening shall be no higher than one (1) foot above grade. Openings may be equipped with screens, louvers, valves, or other coverings or devices provided that they permit the automatic entry and exit of flood waters.

SECTION C. MANUFACTURED HOMES

1. All manufactured homes to be placed within all unnumbered and numbered A zones and AE zones, on the community's FIRM shall be required to be installed using methods and practices that minimize flood damage. For the purposes of this requirement, manufactured homes must be elevated and anchored to resist flotation, collapse, or lateral movement. Methods of anchoring may include, but are not limited to, use of over-the-top or frame ties to ground anchors.
2. Require manufactured homes that are placed or substantially improved within unnumbered or numbered A zones and AE zones, on the community's FIRM on sites:
 - a. Outside of manufactured home park or subdivision;
 - b. In a new manufactured home park or subdivision;
 - c. In an expansion to and existing manufactured home park or subdivision; or

- d. In an existing manufactured home park or subdivision on which a manufactured home has incurred substantial-damage as the result of a flood, be elevated on a permanent foundation such that the lowest floor of the manufactured home is elevated to two (2) feet above the base flood elevation and be securely attached to an adequately anchored foundation system to resist flotation, collapse, and lateral movement. The elevation of the lowest floor shall be certified by a Missouri licensed land surveyor, engineer, or architect.
3. Require that manufactured homes to be placed or substantially improved on sites in an existing manufactured home park or subdivision within all unnumbered and numbered A zones and AE zones, on the community's FIRM, that are not subject to the provisions of Article 4, Section C(2) of this ordinance, be elevated so that either:
 - a. the lowest floor of the manufactured home is at two (2) feet above the base flood level; or
 - b. the manufactured home chassis is supported by reinforced piers or other foundation elements of at least equivalent strength that are no less than thirty-six (36) inches in height above grade, plus two (2) feet of freeboard, and be securely attached to an adequately anchored foundation system to resist flotation, collapse, and lateral movement.

SECTION D. FLOODWAY

Located within areas of special flood hazard established in Article 2, Section A are areas designated as floodways. Since the floodway is an extremely hazardous area due to the velocity of flood waters that carry debris and potential projectiles, the following provisions shall apply:

1. The community shall select and adopt a regulatory floodway based on the principle that the area chosen for the regulatory floodway must be designed to carry the waters of the base flood without increasing the water surface elevation of that flood more than one (1) foot at any point.
2. The community shall prohibit any encroachments, including fill, new construction, substantial-improvements, and other development within the adopted regulatory floodway unless it has been demonstrated through hydrologic and hydraulic analyses performed in accordance with standard engineering practice that the proposed encroachment would not result in **any** increase in flood levels within the community during the occurrence of the base flood discharge.
3. A community may permit encroachments within the adopted regulatory floodway that would result in an increase in base flood elevations, provided that the community first applies for a conditional FIRM and Floodway revision, fulfills the requirements of such revisions as established under the provisions of 44 CFR § 65.12, and receives the approval of FEMA.
4. If Article 4, Section D (2) is satisfied, all new construction and substantial improvements shall comply with all applicable flood hazard reduction provisions of Article 4.
5. In unnumbered A zones, the community shall obtain, review, and reasonably utilize any base flood elevation or floodway data currently available from Federal, State, or other sources as set forth in Article 4, Section A (2).

SECTION E. RECREATIONAL VEHICLES

1. Require that recreational vehicles placed on sites within all unnumbered and numbered A zones, and AE zones on the community's FIRM either:
 - a. Be on the site for fewer than 180 consecutive days,
 - b. Be fully licensed and ready for highway use*; **or**
 - c. Meet the permitting, elevation, and anchoring requirements for manufactured homes of this ordinance.

*A recreational vehicle is ready for highway use if it is on its wheels or jacking system, is attached to the site only by quick-disconnect type utilities and security devices and has no permanently attached additions.

ARTICLE 5 FLOODPLAIN MANAGEMENT VARIANCE PROCEDURES

SECTION A. ESTABLISHMENT OF APPEAL BOARD

The County Commission as established by Callaway County shall hear and decide appeals and requests for variances from the floodplain management requirements of this ordinance.

SECTION B. RESPONSIBILITY OF APPEAL BOARD

Where an application for a floodplain development permit or request for a variance from the floodplain management regulations is denied by the floodplain administrator, the applicant may apply for such floodplain development permit or variance directly to the appeal board, as defined in Article 5, Section A.

The appeal board shall hear and decide appeals when it is alleged that there is an error in any requirement, decision, or determination made by the floodplain administrator in the enforcement or administration of this ordinance.

SECTION C. FURTHER APPEALS

Any person aggrieved by the decision of the appeal board or any taxpayer may appeal such decision to the Callaway County Circuit Court as provided in RSMo 49.615.

SECTION D. FLOODPLAIN MANAGEMENT VARIANCE CRITERIA

In passing upon such applications for variances, the appeal board shall consider all technical data and evaluations, all relevant factors, standards specified in other sections of this ordinance, and the following criteria:

1. Danger to life and property due to flood damage;
2. Danger that materials may be swept onto other lands to the injury of others;

3. Susceptibility of the proposed facility and its contents to flood damage and the effect of such damage on the individual owner;
4. Importance of the services provided by the proposed facility to the community;
5. Necessity to the facility of a waterfront location, where applicable;
6. Availability of alternative locations, not subject to flood damage, for the proposed use;
7. Compatibility of the proposed use with existing and anticipated development;
8. Relationship of the proposed use to the comprehensive plan and floodplain management program for that area;
9. Safety of access to the property in times of flood for ordinary and emergency vehicles;
10. Expected heights, velocity, duration, rate of rise and sediment transport of the flood waters, if applicable, expected at the site; and,
11. Costs of providing governmental services during and after flood conditions, including maintenance and repair of public utilities and facilities such as sewer, gas, electrical, and water systems; streets; and bridges.

SECTION E. CONDITIONS FOR APPROVING FLOODPLAIN MANAGEMENT VARIANCES

1. Generally, variances may be issued for new construction and substantial improvements to be erected on a lot of one-half acre or less in size contiguous to and surrounded by lots with existing structures constructed below the base flood level, providing items 2 through 6 below have been fully considered. As the lot size increases beyond the one-half acre, the technical justification required for issuing the variance increases.
2. Variances may be issued for the repair or rehabilitation of structures listed on the National Register of Historic Places, the State Inventory of Historic Places, or local inventory of historic places upon determination provided the proposed activity will not preclude the structure's continued historic designation and the variance is the minimum necessary to preserve the historic character and design of the structure.
3. Variances shall not be issued within any designated floodway if any increase in flood levels during the base flood discharge would result.
4. Variances shall only be issued upon a determination that the variance is the minimum necessary, considering the flood hazard, to afford relief.
5. Variances shall only be issued upon: (a) a showing of good and sufficient cause, (b) a determination that failure to grant the variance would result in exceptional hardship to the applicant, and (c) a determination that the granting of a variance will not result in increased flood heights, additional threats to public safety, extraordinary public expense, create nuisances, cause fraud on or victimization of the public, or conflict with existing local laws or ordinances.
6. A community shall notify the applicant in writing over the signature of a community official that (a) the issuance of a variance to construct a structure below base flood level will result in increased premium rates for flood insurance up to amounts as high as \$25.00 for \$100.00 of insurance

coverage and (b) such construction below the base flood level increases risks to life and property. Such notification shall be maintained with the record of all variance actions as required by this ordinance.

7. A community shall maintain a record of all variance actions, including justification for their issuance.
8. Variances may be issued by a community for new construction and substantial improvements and for other development necessary for the conduct of a functionally dependent use provided that the criteria of items 1 through 5 of this section are met, and the structure or other development is protected by methods that minimize flood damages during the base flood and create no additional threats to public safety.

SECTION F: CONDITIONS FOR APPROVING VARIANCES OF ACCESSORY STRUCTURES

Any permit granted for an accessory structure shall be decided individually based on a case by case analysis of the building's unique circumstances. Permits shall meet the following conditions.

In order to minimize flood damages during the one percent annual chance flood event, also referred to as the 100-year flood and the threat to public health and safety, the following conditions shall be required for any permit issued for accessory structures that are constructed at-grade and wet-floodproofed:

- a. Use of the accessory structures must be solely for parking and limited storage purposes in any special flood hazard area as identified on the community's Flood Insurance Rate Map (FIRM).
- b. For any new or substantially damaged accessory structures, the exterior and interior building components and elements (i.e., foundation, wall framing, exterior and interior finishes, flooring, etc.) below the base flood elevation, must be built with flood-resistant materials in accordance with Article 4, Section A (4)(b) of this ordinance.
- c. The accessory structures must be adequately anchored to prevent flotation, collapse, or lateral movement of the structure in accordance with Article 4, Section A (4)(a) of this ordinance. All of the building's structural components must be capable of resisting specific flood-related forces including hydrostatic, buoyancy, and hydrodynamic and debris impact forces.
- d. Any mechanical, electrical, or other utility equipment must be located above the base flood elevation or floodproofed so that they are contained within a watertight, floodproofed enclosure that is capable of resisting damage during flood conditions in accordance with Article 4, Section A (4)(d) of this ordinance.
- e. The accessory structures must meet all NFIP opening requirements. The NFIP requires that enclosure or foundation walls, subject to the one percent annual chance flood event, also referred to as the 100-year flood, contain openings that will permit the automatic entry and exit of flood waters in accordance with Article 4, Section B (1)(c) of this ordinance.
- f. The accessory structures must comply with the floodplain management floodway encroachment provisions of Article 4, Section D (2) of this ordinance. No permits may be issued for accessory structures within any designated floodway, if any increase in flood levels would result during the 100-year flood.

- g. Equipment, machinery, or other contents must be protected from any flood damage.
- h. No disaster relief assistance under any program administered by any Federal agency shall be paid for any repair or restoration costs of the accessory structures.
- i. Wet-floodproofing construction techniques must be reviewed and approved by the community. The community may request approval by a registered professional engineer or architect prior to the issuance of any floodplain development permit for construction. Cost for any required professional certification to be paid by the developer.

SECTION G: CONDITIONS FOR APPROVING VARIANCES OF AGRICULTURAL STRUCTURES

Any permit granted for an agricultural structure shall be decided individually based on a case-by-case analysis of the building's unique circumstances.

In order to minimize flood damages during the 100-year flood and the threat to public health and safety, the following conditions shall be included for any permit issued for agricultural structures that are constructed at-grade and wet-floodproofed:

- a. All proposed agricultural structures shall demonstrate that no other alternate location outside of the special flood hazard area exists for the agricultural structure. Residential structures, such as farm houses, cannot be considered agricultural structures.
- b. Use of the structures must be limited to agricultural purposes in any special flood hazard area only as identified on the community's Flood Insurance Rate Map (FIRM).
- c. For any new or substantially damaged agricultural structures, the exterior and interior building components and elements (i.e., foundation, wall framing, exterior and interior finishes, flooring, etc.) below the base flood elevation, must be built with flood-resistant materials in accordance with Article 4, Section A (4)(b) of this ordinance.
- d. The agricultural structures must be adequately anchored to prevent flotation, collapse, or lateral movement of the structures in accordance with Article 4, Section A (4)(a) of this ordinance. All of the building's structural components must be capable of resisting specific flood-related forces including hydrostatic, buoyancy, and hydrodynamic and debris impact forces.
- e. Any mechanical, electrical, or other utility equipment must be located (*2 feet/foot*) above the base flood elevation, or floodproofed so that they are contained within a watertight, floodproofed enclosure that is capable of resisting damage during flood conditions in accordance with Article 4, Section A (4)(d) of this ordinance. The elevation shall be certified by Missouri licensed land surveyor or professional engineer.
- f. The agricultural structures must meet all National Flood Insurance Program (NFIP) opening requirements. The NFIP requires that enclosure or foundation walls, subject to the one percent annual chance flood event, also referred to as the 100-year flood, contain openings that will permit the automatic entry and exit of flood waters in accordance with Article 4, Section B (1)(c) of this ordinance.
- g. The agricultural structures must comply with the floodplain management floodway encroachment provisions of Article 4, Section D (2) of this ordinance. No permits may be issued for agricultural

structures within any designated floodway, if any increase in flood levels would result during the one percent annual chance flood event, also referred to as the 100-year flood.

- h. Major equipment, machinery, or other contents must be protected from any flood damage.
- i. No disaster relief assistance under any program administered by any Federal agency shall be paid for any repair or restoration costs of the agricultural structures.
- j. Wet-floodproofing construction techniques must be reviewed and approved by the community. The community may request approval by a registered professional engineer or architect prior to the issuance of any floodplain development permit for construction. Cost for any required professional certification to be paid by the developer.

ARTICLE 6 PENALTIES FOR VIOLATION

- 1. Violation of the provisions of this ordinance or failure to comply with any of its requirements (including violations of conditions and safeguards established in connection with granting of variances) shall constitute a misdemeanor. Any person, firm, corporation, or other entity that violates this ordinance or fails to comply with any of its requirements shall upon conviction thereof, be fined not more than \$ 500.00, and in addition, shall pay all costs and expenses involved in the case. Each day such violation continues shall be considered a separate offense.
- 2. A structure or other development without a floodplain development permit or other evidence of compliance is presumed to be in violation until such documentation is provided.
- 3. The imposition of such fines or penalties for any violation for non-compliance with this ordinance shall not excuse the violation or noncompliance or allow it to continue. All such violations or noncompliant actions shall be remedied within an established and reasonable time.
- 4. Nothing herein contained shall prevent Callaway County or other appropriate authority from taking such other lawful action as is necessary to prevent or remedy any violation.

ARTICLE 7 AMENDMENTS

The regulations, restrictions, and boundaries set forth in this ordinance may from time to time be amended, supplemented, changed, or appealed to reflect any and all changes in the National Flood Disaster Protection Act of 1973, provided, however, that no such action may be taken until after a public hearing in relation thereto, at which parties of interest and citizens shall have an opportunity to be heard. Notice of the time and place of such hearing shall be published in a newspaper of general circulation in Callaway County. At least twenty (20) days shall elapse between the date of this publication and the public hearing. A copy of such amendments will be provided to the Region VII office of the Federal Emergency Management Agency (FEMA). The regulations of this ordinance are in compliance with the National Flood Insurance Program (NFIP) regulations.

ARTICLE 8 DEFINITIONS

Unless specifically defined below, words or phrases used in this ordinance shall be interpreted so as to give them the same meaning they have in common usage and to give this ordinance its most reasonable application.

"100-year Flood" *see "base flood."*

"Accessory Structure" means the same as *"appurtenant structure."*

"Actuarial Rates" *see "risk premium rates."*

"Administrator" means the Federal Insurance Administrator.

"Agency" means the Federal Emergency Management Agency (FEMA).

"Agricultural Commodities" means agricultural products and livestock.

"Agricultural Structure" means any structure used exclusively in connection with the production, harvesting, storage, drying, or raising of agricultural commodities.

"Appeal" means a request for review of the floodplain administrator's interpretation of any provision of this ordinance or a request for a variance.

"Appurtenant Structure" means a structure that is on the same parcel of property as the principle structure to be insured and the use of which is incidental to the use of the principal structure.

"Area of Special Flood Hazard" is the land in the floodplain within a community subject to a one percent or greater chance of flooding in any given year.

"Base Flood" means the flood having a one percent chance of being equaled or exceeded in any given year.

"Base Flood Elevation" means the elevation of the surface of the water during a one percent annual chance flood event.

"Basement" means any area of the structure having its floor subgrade (below ground level) on all sides.

"Building" *see "structure."*

"Chief Executive Officer" or "Chief Elected Official" means the official of the community who is charged with the authority to implement and administer laws, ordinances, and regulations for that community.

"Community" means any State or area or political subdivision thereof, which has authority to adopt and enforce floodplain management regulations for the areas within its jurisdiction.

"Development" means any man-made change to improved or unimproved real estate, including but not limited to buildings or other structures, levees, levee systems, mining, dredging, filling, grading, paving, excavation or drilling operations, or storage of equipment or materials.

"Elevated Building" means for insurance purposes, a non-basement building which has its lowest elevated floor raised above ground level by foundation walls, shear walls, posts, piers, pilings, or columns.

"Eligible Community" or "Participating Community" means a community for which the Administrator has authorized the sale of flood insurance under the National Flood Insurance Program (NFIP).

"Existing Construction" means for the purposes of determining rates, structures for which the *"start of construction"* commenced before the effective date of the FIRM or before January 1, 1975, for FIRMs effective before that date. *"Existing construction"* may also be referred to as *"existing structures."*

"Existing Manufactured Home Park or Subdivision" means a manufactured home park or subdivision for which the construction of facilities for servicing the lots on which the manufactured homes are to be affixed (including, at a minimum, the installation of utilities, the construction of streets, and either final site grading or the pouring of concrete pads) is completed before the effective date of the floodplain management regulations adopted by a community.

"Expansion to an Existing Manufactured Home Park or Subdivision" means the preparation of additional sites by the construction of facilities for servicing the lots on which the manufactured homes are to be affixed (including the installation of utilities, the construction of streets, and either final site grading or the pouring of concrete pads).

"Flood" or "Flooding" means a general and temporary condition of partial or complete inundation of normally dry land areas from: (1) the overflow of inland waters; (2) the unusual and rapid accumulation or runoff of surface waters from any source; and (3) the collapse or subsidence of land along the shore of a lake or other body of water as a result of erosion or undermining caused by waves or currents of water exceeding anticipated cyclical levels or suddenly caused by an unusually high water level in a natural body of water, accompanied by a severe storm, or by an unanticipated force of nature, such as flash flood, or by some similarly unusual and unforeseeable event which results in flooding as defined above in item (1).

"Flood Boundary and Floodway Map (FBFM)" means an official map of a community on which the Administrator has delineated both special flood hazard areas and the designated regulatory floodway.

"Flood Hazard Map" means the document adopted by the governing body showing the limits of: (1) the floodplain; (2) the floodway; (3) streets; (4) stream channel; and (5) other geographic features.

"Flood Elevation Determination" means a determination by the Administrator of the water surface elevations of the base flood, that is, the flood level that has a one percent or greater chance of occurrence in any given year.

"Flood Elevation Study" means an examination, evaluation and determination of flood hazards.

"Flood Fringe" means the area outside the floodway encroachment lines, but still subject to inundation by the regulatory flood.

"Flood Hazard Boundary Map (FHBM)" means an official map of a community, issued by the Administrator, where the boundaries of the flood areas having special flood hazards have been designated as (unnumbered or numbered) A zones.

"Flood Insurance Rate Map (FIRM)" means an official map of a community, on which the Administrator has delineated both the special flood hazard areas and the risk premium zones applicable to the community.

"Flood Insurance Study (FIS)" means an examination, evaluation and determination of flood hazards and, if appropriate, corresponding water surface elevations.

"Floodplain" or "Flood-prone Area" means any land area susceptible to being inundated by water from any source (*see "flooding"*).

"Floodplain Management" means the operation of an overall program of corrective and preventive measures for reducing flood damage, including but not limited to emergency preparedness plans, flood control works, and floodplain management regulations.

"Floodplain Management Regulations" means zoning ordinances, subdivision regulations, building codes, health regulations, special purpose ordinances (such as floodplain and grading ordinances) and other applications of police power. The term describes such state or local regulations, in any combination thereof that provide standards for the purpose of flood damage prevention and reduction.

"Floodproofing" means any combination of structural and nonstructural additions, changes, or adjustments to structures that reduce or eliminate flood damage to real estate or improved real property, water and sanitary facilities, or structures and their contents.

"Floodway" or "Regulatory Floodway" means the channel of a river or other watercourse and the adjacent land areas that must be reserved in order to discharge the base flood without cumulatively increasing the water surface elevation more than one foot.

"Floodway Encroachment Lines" means the lines marking the limits of floodways on Federal, State and local floodplain maps.

"Freeboard" means a factor of safety usually expressed in feet above a flood level for purposes of floodplain management. *"Freeboard"* tends to compensate for the many unknown factors that could contribute to flood heights greater than the height calculated for a selected size flood and floodway conditions, such as bridge openings and the hydrological effect of urbanization of the watershed.

"Functionally Dependent Use" means a use that cannot perform its intended purpose unless it is located or carried out in close proximity to water. This term includes only docking facilities and facilities that are necessary for the loading and unloading of cargo or passengers, but does not include long-term storage or related manufacturing facilities.

"Highest Adjacent Grade" means the highest natural elevation of the ground surface prior to construction next to the proposed walls of a structure.

"Historic Structure" means any structure that is (a) listed individually in the National Register of Historic Places (a listing maintained by the Department of Interior) or preliminarily determined by the Secretary of the Interior as meeting the requirements for individual listing on the National Register; (b) certified or preliminarily determined by the Secretary of the Interior as contributing to the historical significance of a registered historic district or a district preliminarily determined by the Secretary to qualify as a registered historic district; (c) individually listed on a state inventory of historic places in states with historic preservation programs which have been approved by the Secretary of the Interior; or (d) individually listed

on a local inventory of historic places in communities with historic preservation programs that have been certified either (1) by an approved state program as determined by the Secretary of the Interior or (2) directly by the Secretary of the Interior in states without approved programs.

"Lowest Floor" means the lowest floor of the lowest enclosed area, including basement. An unfinished or flood-resistant enclosure, usable solely for parking of vehicles, building access, or storage, in an area other than a basement area, is not considered a building's lowest floor, **provided** that such enclosure is not built so as to render the structure in violation of the applicable floodproofing design requirements of this ordinance.

"Manufactured Home" means a structure, transportable in one or more sections, that is built on a permanent chassis and is designed for use with or without a permanent foundation when attached to the required utilities. The term *"manufactured home"* **does not include** a *"recreational vehicle."*

"Manufactured Home Park or Subdivision" means a parcel (or contiguous parcels) of land divided into two or more manufactured home lots for rent or sale.

"Map" means the Flood Hazard Boundary Map (FHBM), Flood Insurance Rate Map (FIRM), or the Flood Boundary and Floodway Map (FBFM) for a community issued by the Federal Emergency Management Agency (FEMA).

"Market Value" or "Fair Market Value" means an estimate of what is fair, economic, just and equitable value under normal local market conditions.

"Mean Sea Level" means, for purposes of the National Flood Insurance Program (NFIP), the National Geodetic Vertical Datum (NGVD) of 1929 or other datum, to which base flood elevations shown on a community's Flood Insurance Rate Map (FIRM) are referenced.

"New Construction" means, for the purposes of determining insurance rates, structures for which the *"start of construction"* commenced on or after the effective date of an initial FIRM or after December 31, 1974, whichever is later, and includes any subsequent improvements to such structures. For floodplain management purposes, *"new construction"* means structures for which the *"start of construction"* commenced on or after the effective date of the floodplain management regulations adopted by a community and includes any subsequent improvements to such structures.

"New Manufactured Home Park or Subdivision" means a manufactured home park or subdivision for which the construction of facilities for servicing the lot on which the manufactured homes are to be affixed (including at a minimum, the installation of utilities, the construction of streets, and either final site grading or the pouring of concrete pads) is completed on or after the effective date of floodplain management regulations adopted by the community.

"(NFIP)" means the National Flood Insurance Program (NFIP).

"Numbered A Zone" means a special flood hazard area where the Flood Insurance Rate Map shows the Base Flood Elevation.

"One percent annual chance flood" *see "base flood."*

"Participating Community" also known as an *"eligible community,"* means a community in which the Administrator has authorized the sale of flood insurance.

"Person" includes any individual or group of individuals, corporation, partnership, association, or any other entity, including Federal, State, and local governments and agencies.

"Permit" means a signed document from a designated community official authorizing development in a floodplain, including all necessary supporting documentation such as: (1) the site plan; (2) an elevation certificate; and (3) any other necessary or applicable approvals or authorizations from local, state or federal authorities.

"Principally Above Ground" means that at least 51 percent of the actual cash value of the structure, less land value, is above ground.

"Reasonably Safe From Flooding" means base flood waters will not inundate the land or damage structures to be removed from the SFHA and that any subsurface waters related to the base flood will not damage existing or proposed buildings.

"Recreational Vehicle" means a vehicle which is (a) built on a single chassis; (b) 400 square feet or less when measured at the largest horizontal projections; (c) designed to be self-propelled or permanently towable by a light-duty truck; and (d) designed primarily not for use as a permanent dwelling but as temporary living quarters for recreational, camping, travel, or seasonal use.

"Remedy A Violation" means to bring the structure or other development into compliance with Federal, State, or local floodplain management regulations; or, if this is not possible, to reduce the impacts of its noncompliance.

"Repetitive Loss" means flood-related damages sustained by a structure on two separate occasions during a 10-year period for which the cost of repairs at the time of each such flood event, equals or exceeds twenty-five percent of the market value of the structure before the damage occurred.

"Risk Premium Rates" means those rates established by the Administrator pursuant to individual community studies and investigations which are undertaken to provide flood insurance in accordance with Section 1307 of the National Flood Disaster Protection Act of 1973 and the accepted actuarial principles. *"Risk premium rates"* include provisions for operating costs and allowances.

"Special Flood Hazard Area" *see "area of special flood hazard."*

"Special Hazard Area" means an area having special flood hazards and shown on an FHBM, FIRM or FBFM as zones (unnumbered or numbered) A and AE.

"Start of Construction" includes substantial-improvements, and means the date the building permit was issued, provided the actual start of construction, repair, reconstruction, rehabilitation, addition placement, or other improvements were within 180 days of the permit date. The *actual start* means either the first placement of permanent construction of a structure on a site, such as the pouring of slabs or footings, the installation of piles, the construction of columns, any work beyond the stage of excavation, or the placement of a manufactured home on a foundation. Permanent construction does not include land preparation, such as clearing, grading and filling, the installation of streets and/or walkways, excavation for a basement, footings, piers, foundations, the erection of temporary forms, nor installation on the property of accessory structures, such as garages or sheds not occupied as dwelling units or not part of the main structure. For a substantial

improvement, the *actual start of construction* means the first alteration of any wall, ceiling, floor, or other structural part of a building, whether or not that alteration affects the external dimensions of the building.

"State Coordinating Agency" means that agency of the state government, or other office designated by the governor of the state or by state statute at the request of the Administrator to assist in the implementation of the National Flood Insurance Program (NFIP) in that state.

"Structure" means, for floodplain management purposes, a walled and roofed building, including a gas or liquid storage tank, that is principally above ground, as well as a manufactured home. *"Structure"* for insurance purposes, means a walled and roofed building, other than a gas or liquid storage tank that is principally above ground and affixed to a permanent site, as well as a manufactured home on a permanent foundation. For the latter purpose, the term includes a building while in the course of construction, alteration or repair, but does not include building materials or supplies intended for use in such construction, alteration or repair, unless such materials or supplies are within an enclosed building on the premises.

"Substantial-Damage" means damage of any origin sustained by a structure whereby the cost of restoring the structure to its before damaged condition would equal or exceed 50 percent of the market value of the structure before the damage occurred. The term includes Repetitive Loss buildings (see definition).

For the purposes of this definition, "repair" is considered to occur when the first repair or reconstruction of any wall, ceiling, floor, or other structural part of the building commences.

The term does not apply to:

- a.) Any project for improvement of a building required to comply with existing health, sanitary, or safety code specifications which have been identified by the Code Enforcement Official and which are solely necessary to assure safe living conditions, or
- b.) Any alteration of a "historic structure" provided that the alteration will not preclude the structure's continued designation as a "historic structure."

"Substantial Improvement" means any combination of reconstruction, alteration, or improvement to a building, taking place for a 10-year period, in which the cumulative percentage of improvement equals or exceeds fifty percent of the current market value of the building. For the purposes of this definition, an improvement occurs when the first alteration of any wall, ceiling, floor, or other structural part of the building commences, whether or not that alteration affects the external dimensions of the building. This term includes structures, which have incurred "repetitive loss" or "substantial damage", regardless of the actual repair work done.

The term does not apply to:

- a.) Any project for improvement of a building required to comply with existing health, sanitary, or safety code specifications which have been identified by the Code Enforcement Official and which are solely necessary to assure safe living conditions, or
- b.) Any alteration of a "historic structure" provided that the alteration will not preclude the structure's continued designation as a "historic structure."

"Substantially improved existing manufactured home parks or subdivisions" is where the repair, reconstruction, rehabilitation or improvement of the streets, utilities and pads equals or exceeds 50 percent of the value of the streets, utilities and pads before the repair, reconstruction or improvement commenced.

"Unnumbered A Zone" means a special flood hazard area shown on either a flood hazard boundary map or flood insurance rate map where the base flood elevation is not determined.

"Variance" means a grant of relief by the community from the terms of a floodplain management regulation. Flood insurance requirements remain in place for any varied use or structure and cannot be varied by the community.

"Violation" means the failure of a structure or other development to be fully compliant with the community's floodplain management regulations. A structure or other development without the elevation certificate, other certifications, or other evidence of compliance required by this ordinance is presumed to be in violation until such time as that documentation is provided.

"Water Surface Elevation" means the height, in relation to the National Geodetic Vertical Datum (NGVD) of 1929 (or other datum where specified) of floods of various magnitudes and frequencies in the floodplain.


ARTICLE 9 CERTIFICATE OF ADOPTION

This Floodplain Management Ordinance for the community of Callaway County, Missouri.

ADOPTED AND APPROVED by the Governing Body of Callaway County, Missouri.

This _____ of _____, 20 _____.

Place seal here.



Chief Executive Officer/Chief Elected Official (Signature)

Name Title

Chief Executive Officer/Chief Elected Official (Typed/printed)

ATTEST:

Signature of Recording Clerk

Name Title

Recording Clerk (Typed/printed)

Callaway County Court Order

State of Missouri }
Callaway County } SS


October Term 20 21


In the County Commission of said county, on the 28th day of October

20 21 the following, among other proceedings, were had, viz:


Now on this day, the Callaway County Commission does hereby approve the changes to the Callaway County Floodplain Management pursuant to 44CFR 60.3(d), ordinance number: 44CFR-21 as presented by Michelle Kidwell, Callaway County Emergency Management Director.

(see attached)


Gary Jungermann
Presiding Commissioner


Randall Kleindienst
Eastern Associate Commissioner

Roger Fischer
Western Associate Commissioner

Attest: 
Deputy to Commission

Missouri tornado confirmed as storms swept into Illinois

FREDERICKTOWN (AP) — The National Weather Service has confirmed a strong tornado thrashed the southeastern Missouri city of Fredericktown as strong storms that swept the state and moved into Illinois overnight damaged buildings and knocked out power, but left no serious injuries.

The National Weather Service confirmed an EF-3 tornado hit Fredericktown Sunday night, damaging homes, businesses and the main electrical substation that feeds power to the city of about 4,000. A tornado with that rating is considered strong, and wind speeds range from 136-150 mph.

The National Weather Service said preliminary reports indicate up to six tornadoes may have touched down in across northern Missouri. Teams were surveying the damage Monday, but the service said it could take days to fully assess the damage.

Fredericktown schools called off classes for Monday due to "commensurate" power outages and damage incurred by families. In the storm, the St. Louis Post-Dispatch reported.

Fredericktown is about 85 miles south of St. Louis.

"We had a large, classic fall storm system that developed over the central part of the country, it strengthened as it passed over the St. Louis region," weather service meteorologist Jared Mingles, based in St. Charles, told the Associated Press on Monday.

The storms dropped heavy rain, leading to some flooding around tributaries and in low-lying areas.

The weather service reported over 2.5

inches of rain fell in the Chicago area during storms that started Sunday and continued into Monday. Peak winds of 48 mph were recorded at about 9:30 a.m. Monday at Chicago Midway International Airport.

The service was also surveying damage from a suspected tornado at St. Mary, about 55 miles southeast of St. Louis, that crossed the Mississippi River into Chester, Illinois. The damage included roofs torn from buildings and toppled trees and utility poles.

Possible tornadoes were reported just west of Kincaid and other possible tornadoes near Lincoln and Winigan in north central Missouri.

An EF-2 tornado was confirmed in Puxin, a small town of about 200 in north central Lin County, the weather service said. The tornado had a maximum winds of 120 mph but no injuries were reported.

The weather service confirmed two EF-0 tornadoes touched down near Sedalia. No serious damage or injuries were reported.

In Chester, a city of about 8,700 across the Mississippi River from St. Mary, residents reported damage that included a roof falling onto one home and damage to a nursing home, said Larry Willis, a spokesman for the Randolph County Emergency Management Agency.

Willis said the nearby village of Breun "took a direct hit" before the storm dissipated about a mile east of that community. In its wake, a large storage building in Bremen was destroyed, and Illinois Route 150 was closed due to downed power lines and power poles.



Storage unit renters look through belongings Sunday just off Route 67 in Fredericktown after a tornado ripped through town.

One St. Mary resident, Tina Lowry, was in bed and her sister was in the living room when they heard a whooshing sound Sunday night. Lowry said she took shelter in her closet and her sister hunkered down in the bedroom as the home was ripped apart. Vehicles also were destroyed by the storm.

The severe weather in the Midwest came as a powerful storm barreled toward Southern California after flooding highways, toppling trees and causing mud flows in areas burned bare by recent fires across the northwestern part of the state. Drenching showers and strong winds accompanied the storm.

The system that hit the Midwest continued east into the Ohio Valley on Monday, said weather service meteorologist Alex Hrnore, who is based in St. Charles. "It has weakened as it moves east," Hrnore said. "There is a chance of severe weather later Monday in the Carolinas and portions of Virginia, Kentucky and Tennessee."

Office Hours
Monday-Thursday: 8:00 a.m. - 5:00 p.m.
Friday: 8:00 a.m. - 4:00 p.m.

4 lines of text + 1 color photo
Ad will publish for one week
Terms Apply - No Refund
One term per ad - No Changes
Reach 155,000 Readers!

3 days - 5 lines - \$9.50
1 day - 3 lines - \$7.50

Having a sale this weekend?
Our deadline for the day package is Tuesday at 11 p.m.
Each additional line \$2.00
Need extra space? They're only \$25 each

Save \$5 on our cash rate.
Stop by our office.
115 E. FIFTH ST.

FULTON SUN

Classified

642-7272
FAX your ad to 642-0656
class@fultonsun.com
or enter your ad online
www.fultonsun.com

1 Day In-Column - \$15
3 Days & Online - \$35
1 Week & Online - \$35
Color Photo & 4 Lines of Copy
\$4.25 for each additional line of copy

Tuesday, Wednesday, Thursday and Friday Editions
1 p.m. the Previous Day
Saturday Edition - 1 p.m. Friday
Legals & Classifieds - 2 day print notice

Deadlines for classified ads are identified in placement deadlines. The Publisher assumes no financial responsibility for errors or for whether or not copy is published and not responsible for return of ads not published by such act. Ads are subject to the approval of the publisher. We reserve the right to edit or modify any ad.

EXPERT SERVICES
Handyman/Plumber/General Contractor
MANNYMAN WORK
30 years experience. Yard rating, gutter cleaning, power washing. No job too big or too small. 230-8540

EMPLOYMENT
170 Help Wanted
Driver/Mechanics Night Class E license or better required. Duties include delivering and unloading printed material, forklift operation and work in our Mailroom. Pick up application in rear entrance of News Tribune, 2130 Schottel Woods Rd., Jefferson City. This is a safety-sensitive position and will require a full background check (we will consider a request for reasonable accommodation).

Press Operator
Central Missouri Newspapers, Inc. has an excellent opportunity for a full-time PRESS OPERATOR for the night shift. This position's duties include operating all areas of the press, feed, and pressroom functions. You would work with state-of-the-art equipment in an air-conditioned facility. Minimum requirements include a high school diploma or GED, four years of experience in offset printing experience is preferred, but we are willing to train the right individual. This is a safety-sensitive position. You must show proof of full vaccination for Hepatitis B, Tetanus, Diphtheria, Polio, Pertussis, and Mumps. Send an application at the rear entrance of News Tribune, 2130 Schottel Woods Rd., Jefferson City, or send a resume to hr@news-tribune.com.

170 Help Wanted - Sales
For over 70 years Fochtel Beverage & Sales, Inc. has topped the best talent and has enjoyed tremendous growth and expansion. Fochtel Beverage & Sales, Inc. has an exceptional opportunity for a motivated person looking for full time employment.
Sales Representative
A typical Fochtel Beverage Sales Representative works Monday through Friday starting at various times depending on route location and customer type and working until the route and necessary follow up work is completed.
A successful candidate will have interpersonal communication (both verbal and written) and organizational skills to assist in selling the Fochtel Beverage portfolio to a wide range of customer types. Our office is located in Jefferson City, but the route may be for one of our other counties. The selected candidate will be required to report to our main warehouse each day to complete necessary paperwork and radio follow up. Basic computer and problem solving skills are necessary. Candidates will need to pass a pre-employment drug screen.
For consideration please send verifiable work history, references, a resume and cover letter to us. Do not call. We will contact you upon receipt of your information.
Fochtel Beverage & Sales Inc.
Attn: Morgan Fochtel
P.O. Box 10439
Jefferson City, Missouri 65110-4322
Email: resume@fochtelbeverage.com

170 Business Opportunity
Check out promises from these offers to pay for work done at home, especially if you are asked to send money up front. To get more information or to file a consumer complaint, visit the attorney general's web site or call toll free: www.ago.mo.gov 1-800-362-6222

TRANSPORTATION
210 Auto Accessories/Tires
OK HANNOCK 1700-18 TIRES, a big Dynapro AT2, 22 used胎 on box, \$75 each/lot, 675-645-0223

230 Autos For Sale
We Buy Junk Vehicles \$200 to \$300 Monday to Friday, 675-636-1068

240 Trucks For Sale
GMC SIERRA, 2009, regular cab, long bed, running boards, \$4500, 600000

250 Sport Utility Vehicles
JEEP PATRIOT, 2007, 41,400 miles, red, 4 door, 38,900, 675-622-3328

210 Antiques/Collectibles
ANTIQUES - 74"x42" dining room table with 8 removable leaves & 5 chairs, \$2000. Singer sewing machine & bench, \$75. Murphy's writing chair, \$75. Cleveland & arm padded rocking chair, \$40. Very nice full oil lamp, \$75. Glass butter church, \$20. 675-622-6971, leave message & phone #.

200 Furniture
ESTATE FURNITURE - Handmade wooden glider, \$50. 42"x20" drop leaf kitchen table with 3 chairs, \$200. Like new full size bed, \$75. 1950s full size bed with matching dresser, \$75. 1980s full size blonde bed with matching dresser & 2 nightstands, \$75. Blue sofa, \$80. Like new ivory sofa with matching chair, \$150. Brown & orange sofa with matching chair, \$70. 1000s oak & oak, \$70. 40" grey rocker chair, \$50 each - 1 black, 2 light brown, 1 red. All furniture nice condition. 675-639-9971, leave message & phone #.

230 Unwanted/Relics
To receive top bids 10:15 minutes. Aided by Stellar Casino Bids, Jet Black, Enhance, etc. covering east, west, and central. See at Governor Motel Company, 2230 Missouri Blvd, Jefferson City, 675-630-2277.

240 Merchandise Wanted To Buy
Always buying antiques, estates, old furniture, white houseware, Scotch side Furniture, 675-800-2222.

260 Miscellaneous For Sale
High quality portable storage sheds, garages and vans. See at Governor Motor Company, 2230 Missouri Blvd, Jefferson City, 675-630-2277.

PRODUCTION WORKERS
The News Tribune is currently accepting applications for day and night production workers. Hours vary.
This is a great educational opportunity for a self-starting team player who is flexible, willing to learn and lives a busy, fast-paced environment.
This is a safety sensitive position and drug screening is required. Serious applicants only. You must show proof of full vaccination (we will consider a request for reasonable accommodation).
Apply in person, News Tribune, 2130 Schottel Woods Rd., Jefferson City. Go to the back door & ring door bell.

News Tribune
2130 Schottel Woods Rd.
Jefferson City, MO 65110-4322
642-7272

170 Business Opportunity
Check out promises from these offers to pay for work done at home, especially if you are asked to send money up front. To get more information or to file a consumer complaint, visit the attorney general's web site or call toll free: www.ago.mo.gov 1-800-362-6222

210 Antiques/Collectibles
ANTIQUES - 74"x42" dining room table with 8 removable leaves & 5 chairs, \$2000. Singer sewing machine & bench, \$75. Murphy's writing chair, \$75. Cleveland & arm padded rocking chair, \$40. Very nice full oil lamp, \$75. Glass butter church, \$20. 675-622-6971, leave message & phone #.

230 Sporting Goods
STEVENS model 200 245, \$450. Savage model 111 270, \$450. MSR model 12 22LR, 22LR with 2000 night, \$750. MSR model 12 22LR sniper rifle, \$500. 4 boxes of black box (they 22LR, \$400. Dink of red oak \$22LR, \$120. Remington model 700 270, wood stock, \$750. Remington model 700 7mm ultra mag, \$1100 575-990-7020

240 Tickets/Travel
Daytona Beach Condo, ocean front & view, 2 bedroom, 2 bath, complete kitchen, sleeps 4 available Nov. 27 - Dec. 4, \$600 Call 675-866-2222.

FLEXIBLE SCHEDULE Part-Time Driver
The News Tribune is looking for part-time drivers for the day and night shifts. We are willing to work around your schedule.
Class E license or better required.
Duties include delivering and unloading printed material. All deliveries within Jefferson City.
Excellent opportunity for retired individual.
Send resume to: news@news-tribune.com
You can call our coordinator at the rear entrance of News Tribune, 2130 Schottel Woods Rd., Jefferson City, MO 65110-4322. 642-7272

TO MAKE YOUR GARAGE SALE A SUCCESS With

The Fulton Sun 642-7272

210 Auto Accessories/Tires
OK HANNOCK 1700-18 TIRES, a big Dynapro AT2, 22 used胎 on box, \$75 each/lot, 675-645-0223

230 Autos For Sale
We Buy Junk Vehicles \$200 to \$300 Monday to Friday, 675-636-1068

240 Trucks For Sale
GMC SIERRA, 2009, regular cab, long bed, running boards, \$4500, 600000

250 Sport Utility Vehicles
JEEP PATRIOT, 2007, 41,400 miles, red, 4 door, 38,900, 675-622-3328

210 Antiques/Collectibles
ANTIQUES - 74"x42" dining room table with 8 removable leaves & 5 chairs, \$2000. Singer sewing machine & bench, \$75. Murphy's writing chair, \$75. Cleveland & arm padded rocking chair, \$40. Very nice full oil lamp, \$75. Glass butter church, \$20. 675-622-6971, leave message & phone #.

230 Sporting Goods
STEVENS model 200 245, \$450. Savage model 111 270, \$450. MSR model 12 22LR, 22LR with 2000 night, \$750. MSR model 12 22LR sniper rifle, \$500. 4 boxes of black box (they 22LR, \$400. Dink of red oak \$22LR, \$120. Remington model 700 270, wood stock, \$750. Remington model 700 7mm ultra mag, \$1100 575-990-7020

240 Tickets/Travel
Daytona Beach Condo, ocean front & view, 2 bedroom, 2 bath, complete kitchen, sleeps 4 available Nov. 27 - Dec. 4, \$600 Call 675-866-2222.

260 Miscellaneous For Sale
High quality portable storage sheds, garages and vans. See at Governor Motor Company, 2230 Missouri Blvd, Jefferson City, 675-630-2277.

270 Public Notices
The Calaway County Commission will meet to review the Calaway County Flood Plain ordinance at 11:00 a.m., Thursday, October 26, 2011 in the Commission Office 15 East 5th Street, Fulton, MO 65251 P.O. Oct 26, 2011

Feeling a Crunch on your wallet?
Work that for you!

Classified Proof

Client	10191 - Callaway County Commission	Phone	(573) 642-0737
Address	10 East Fifth St. Fulton, MO, 65251	E-Mail	comish@callawaycounty.org
		Fax	(573) 642-1032

Order#	581023	Requested By		Order Price	\$8.70
Classification	9700 - Public Notices	PO #		Tax 1	\$0.00
Start Date	10/26/2021	Created By	BRANDI	Tax 2	\$0.00
End Date	10/26/2021	Creation Date	10/22/2021, 12:24:01 pm	Total Net	\$8.70
Run Dates	1			Payment	\$0.00
Publication(s)	Fulton Sun2	Dimensions	1.7500 " X 0.7767 "		

Sales Rep	BS - Brandi Silvers	Phone	(573) 761-0278
		E-Mail	class@newstribune.com
		Fax	(573) 634-7433

The Callaway County Commission will meet to review the Callaway County Flood Plain ordinance at 11:00 a.m., Thursday, October 28, 2021 in the Commission Office, 10 East 5th Street, Fulton, MO 65251. F.S. Oct. 26, 2021